

# Literature-based latitudinal distribution and possible range shifts of two US east coast dune grass species (*Uniola paniculata* and *Ammophila breviligulata*)

Evan B. Goldstein<sup>1</sup>, Elsemarie V. Mullins<sup>1</sup>, Laura J. Moore<sup>1</sup>, Reuben G. Biel<sup>1,\*</sup>, Joseph K. Brown<sup>2,\*</sup>, Sally D. Hacker<sup>3,\*</sup>, Katya R. Jay<sup>3,\*</sup>, Rebecca S. Mostow<sup>3,\*</sup>, Peter Ruggiero<sup>4,\*</sup> and Julie C. Zinnert<sup>2,\*</sup>

<sup>1</sup> Department of Geological Sciences, University of North Carolina at Chapel Hill, Chapel Hill, NC, USA

<sup>2</sup> Department of Biology, Virginia Commonwealth University, Richmond, VA, USA

<sup>3</sup> Department of Integrative Biology, Oregon State University, Corvallis, OR, USA

<sup>4</sup> College of Earth, Ocean, and Atmospheric Sciences, Oregon State University, Corvallis, OR, USA

\* These authors contributed equally to this work.

## ABSTRACT

Previous work on the US Atlantic coast has generally shown that coastal foredunes are dominated by two dune grass species, *Ammophila breviligulata* (American beachgrass) and *Uniola paniculata* (sea oats). From Virginia northward, *A. breviligulata* dominates, while *U. paniculata* is the dominant grass south of Virginia. Previous work suggests that these grasses influence the shape of coastal foredunes in species-specific ways, and that they respond differently to environmental stressors; thus, it is important to know which species dominates a given dune system. The range boundaries of these two species remains unclear given the lack of comprehensive surveys. In an attempt to determine these boundaries, we conducted a literature survey of 98 studies that either stated the range limits and/or included field-based studies/observations of the two grass species. We then produced an interactive map that summarizes the locations of the surveyed papers and books. The literature review suggests that the current southern range limit for *A. breviligulata* is Cape Fear, NC, and the northern range limit for *U. paniculata* is Assateague Island, on the Maryland and Virginia border. Our data suggest a northward expansion of *U. paniculata*, possibly associated with warming trends observed near the northern range limit in Painter, VA. In contrast, the data regarding a range shift for *A. breviligulata* remain inconclusive. We also compare our literature-based map with geolocated records from the Global Biodiversity Information Facility and iNaturalist research grade crowd-sourced observations. We intend for our literature-based map to aid coastal researchers who are interested in the dynamics of these two species and the potential for their ranges to shift as a result of climate change.

Submitted 7 February 2018

Accepted 18 May 2018

Published 8 June 2018

Corresponding author

Evan B. Goldstein,  
evan.goldstein@unc.edu

Academic editor

Bruno Marino

Additional Information and  
Declarations can be found on  
page 12

DOI 10.7717/peerj.4932

© Copyright

2018 Goldstein et al.

Distributed under

Creative Commons CC-BY 4.0

OPEN ACCESS

**Subjects** Biosphere Interactions, Spatial and Geographic Information Science

**Keywords** *Ammophila breviligulata*, *Uniola paniculata*, Coastal Dunes

## INTRODUCTION

Coastal foredunes are often the first line of protection against elevated water levels, protecting habitat and infrastructure from flooding and storm impacts (Sallenger, 2000). Coastal dunes are the result of ecomorphodynamic feedbacks—the presence of vegetation leads to localized sand deposition (Arens, 1996; Kuriyama, Mochizuki & Nakashima, 2005), and this burial stimulates plant growth (Maun & Perumal, 1999; Gilbert & Ripley, 2010), resulting in further sand deposition and the eventual development of a vegetated coastal foredune (Hesp, 1989; Arens, 1996; Arens et al., 2001; Hesp, 2002; McLean & Shen, 2006; Zarnetske et al., 2012; de Vries et al., 2012; Durán & Moore, 2013).

Along the northern portion of the US Atlantic coastline, *Ammophila breviligulata* Fernald (American beachgrass; perennial C<sub>3</sub> plant) is the dominant grass in dune development. In contrast, along the southern coastline, *Uniola paniculata* L. (sea oats; perennial C<sub>4</sub> plant) is the dominant dune-building grass. Other vegetation also contributes to the growth of US east coast dunes and may be locally abundant, including *Spartina patens* (saltmeadow cordgrass; Lonard, Judd & Stalter, 2010), *Iva imbricata* (dune-marsh elder; Colosi & McCormick, 1978), *Schizachyrium littorale* (shore little bluestem; Oosting & Billings, 1942; Lonard & Judd, 2010), *Carex kobomugi* (Asiatic sand sedge; Small, 1954; Wootton et al., 2005; Burkitt & Wootton, 2011), and *Panicum amarum* (bitter panicgrass; Woodhouse, Seneca & Broome, 1977; Lonard & Judd, 2011).

Understanding species range limits and their underlying causes has motivated more than a century of research by biogeographers and ecologists (Grinnell, 1904; Mack, 1996), and is becoming increasingly urgent for environmental management as global environmental change alters species distributions (Parmesan & Yohe, 2003; Pearson & Dawson, 2003). Descriptions of the range limits of the two dominant dune grasses of the US Atlantic coastline not only improves regional analyses of geomorphology, coastal protection services, and restoration dynamics of east coast dunes, it also provides a baseline for the study of future changes in the range limits of these important dune grasses. Morphological differences in coastal dunes of the US east coast have been attributed to a combination of factors such as forcing conditions (wind, waves, tide), dominant grain size, and vegetative controls such as dune grass species (Godfrey, 1977; Godfrey & Godfrey, 1973; Godfrey, Leatherman & Zaremba, 1979). For example, Godfrey (1977) hypothesized that *U. paniculata* and *A. breviligulata* differ in their growth rate and growth form, thereby setting the pace of dune growth as well as defining dune shape and size (i.e., hummocky dunes of *U. paniculata* vs. continuous dunes of *A. breviligulata*), an idea that is consistent with recent model results (Goldstein, Moore & Vinent, 2017). The effects of grass morphology and growth form on dune shape have also been shown on the US west coast, where two non-native grass species with distinct morphologies and growth characteristics produce differing dune shapes (Hacker et al., 2012; Zarnetske et al., 2012). Broadly, authors have stated that the northern range limit of *U. paniculata* is in Virginia (VA), and the southern limit for *A. breviligulata* is in North Carolina (NC), with species co-occurring in each of the states (Duncan & Duncan, 1987; Silberhorn, 1999).

Our overall objective in this study is to provide a review and synthesis of previous work on the range limit and locations of *U. paniculata* and *A. breviligulata* along the US Mid-Atlantic coast as a baseline for future investigations of possible range shifts. To achieve this, we conducted a literature search of papers that contain range limits and occurrences of one or both of the two species at or beyond the generally accepted geographic limits. Our specific goals were to: (1) determine the range boundaries through time of *U. paniculata* and *A. breviligulata* from an extensive literature survey and assess the zone of overlap between the two species; (2) investigate, through temperature trends, whether climate may be playing a role in the boundaries and potential range shifts; and (3) provide a map-based literature review (Tobias, 2014; Tobias & Mandel, 2015) to aid researchers studying the dynamics of the two grass species across their ranges and within their zone of overlap.

## MATERIALS AND METHODS

We performed a literature search on December 19th, 2017 for published studies in botany, ecology, and coastal geomorphology that specifically include four types of information, which we then collated: (1) statements regarding the northern range limit of *U. paniculata*; (2) statements regarding the southern range limit of *A. breviligulata*; (3) studies focusing on these species and their occurrences (in a coastal dune context) at the limits of the stated range, with an emphasis on examples of *A. breviligulata* in NC and southward and *U. paniculata* in VA and northward; (4) greenhouse and laboratory studies focusing on *U. paniculata* and *A. breviligulata* that may relate to their ranges (Supplemental Information 1). All co-authors participated in the search.

All relevant range data were noted in a spreadsheet shared among the co-authors along with the following information: the author designated place name (e.g., “Cape Hatteras”), the year published, citation information (e.g., book title, journal, DOI), species (“A” or “U”), if the stated species was part of an explicit planting experiment, and where in the text the comment on occurrence was made (e.g., “third column, second paragraph, page three”). Lastly, latitude and longitude were included; either those given in the text, or if not explicitly given, as estimated based on place names provided in the text.

We placed all papers that referenced *U. paniculata* and *A. breviligulata* from NC to NJ in a shared folder. We used a version of “snowball” sampling to find new publications by conducting forward and backward searches of our initial set of papers (“cited by” and “citing”) in Web of Science and Google Scholar to discover new documents. We also searched for previous taxonomic names of *U. paniculata*—*Briza caroliniana* J. Lamark, *Nevroctola paniculata* C. Rafinesque-Schmaltz. ex Jackson, *Trisiola paniculata* C. Rafinesque-Schmaltz, *N. maritima* C. Rafinesque-Schmaltz ex Jackson, *U. floridana* M. Gandoger, *U. heterochroa* M. Gandoger, *U. macrostachys* M. Gandoger; sea oats (Yates, 1966; Lonard, Judd & Stalter, 2011)—and *A. breviligulata*—*A. arenaria* var. *breviligulata* (Fernald), though *A. breviligulata* has been a stable species name since the 1920s (Maun & Baye, 1989). Data collection was performed as a “sprint” during which time authors worked contemporaneously to assemble a database (Goldstein et al., 2017). We then used the “Leaflet” JavaScript library (Agafonkin, 2017) via an R package

**Table 1** References used in construction of the interactive map.

Species	Citation
<i>A. breviligulata</i>	Martin (1959), Harvill (1967), Woodhouse & Hanes (1967), Seneca & Cooper (1971), Singer, Lucas & Warren (1973), Schroeder, Hayden & Dolan (1979), Koske & Polson (1984), Klotz (1986), Roman & Nordstrom (1988), Conn & Day (1993), Seliskar & Huettel (1993), Seliskar (1994, 1995), Dilustro & Day (1997), Seliskar (2003), Day et al. (2004), Conaway & Wells (2005), Heyel & Day (2006), Young et al. (2011), Wolner et al. (2013), Brantley et al. (2014), Yousefi Lalimi et al. (2017)
<i>U. paniculata</i>	Lewis (1918), Hitchcock (1935), Wells (1928), Oosting & Billings (1942), Oosting (1945), Tatnall (1946), Burk (1961), Wagner (1964), Seneca (1972), Godfrey & Godfrey (1974), Harper & Seneca (1974), Stalter (1975), Cleary & Hosier (1979), Godfrey & Godfrey (1976), Godfrey, Leatherman & Zaremba (1979), Hosier & Cleary (1977), Silander & Antonovics (1982), Tyndall et al. (1986, 1987), Stallins (2002), Franks et al. (2004), Subudhi et al. (2005), Burgess et al. (2005), Zinnert et al. (2011), Hodel & Gonzales (2013), Long, Fegley & Peterson (2013a, 2013b), USDA (2013), Purvis, Gramling & Murren (2015), Mullins & Moore (2017)
<i>A. breviligulata</i> and <i>U. paniculata</i>	Kearney (1900, 1901); Boyce (1954) Brown (1959), Burk (1962), Woodhouse, Seneca & Cooper (1968), Seneca (1969), Godfrey & Godfrey (1973), van der Valk (1974, 1975), Levy (1976), Travis (1977), van der Valk (1977), Woodhouse, Seneca & Broome (1977), Godfrey (1977), Boulé (1979), Hosier & Eaton (1980), Hill (1986), Odum, Smith & Dolan (1987), McCaffrey & Dueser (1990), Stalter & Lamont (1990, 1997, 1999, 2000), Andrews, Gares & Colby (2002), Bachmann et al. (2002), Stallins & Parker (2003), Stallins (2005), Shafer (2010), Bright et al. (2011)

**Note:**

A total of 82 citations; 22 for *Ammophila breviligulata*, 30 for *Uniola paniculata*, and 30 for both species.

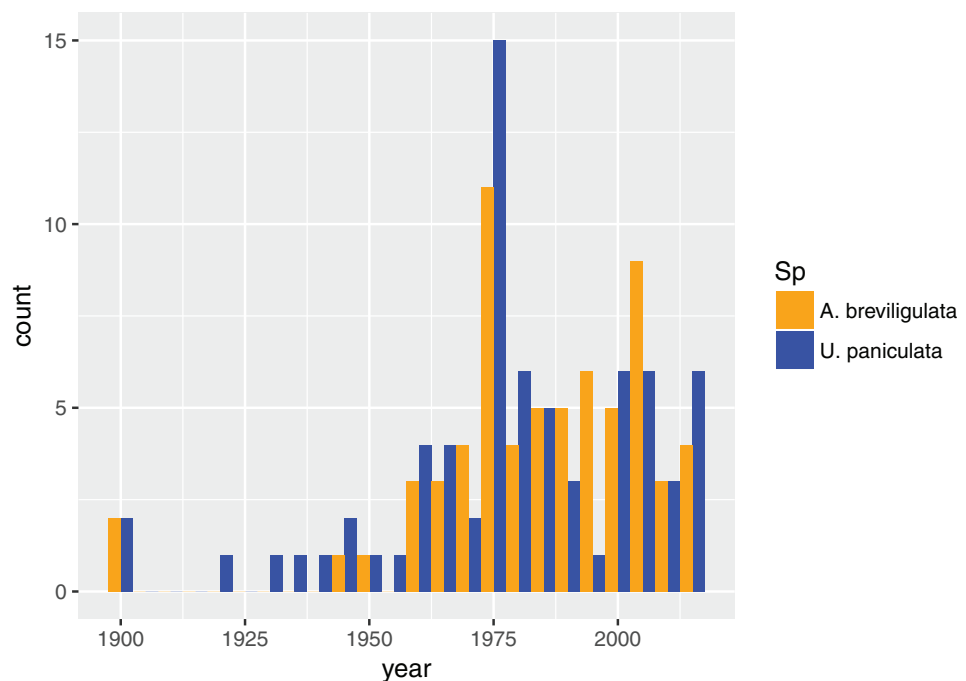
(Cheng, Karambelkar & Xie, 2017) in R version 3.4.1 (R Core Team, 2017) to create an interactive map from the collected data (Mullins, 2018).

In addition to literature searches, we used the GBIF (The Global Biodiversity Information Facility; GBIF, 2017a) database to extract occurrence records of *U. paniculata* (GBIF, 2017b, 2018b) and *A. breviligulata* (GBIF, 2018a) on the US east coast, including data from digitized herbarium specimens and research grade iNaturalist observations (iNaturalist.org, 2018). The *U. paniculata* occurrences from GBIF contains data from queries for “*U. paniculata* L.” (GBIF, 2018b) and “*U. paniculata* Roth.” (GBIF, 2017b). Only GBIF records with latitude and longitude were used. This information was used as a comparison for our interactive map-based literature review.

Finally, we used long-term climate data from a NOAA meteorological station in Painter, VA, to examine annual and seasonal trends in temperature between 1956 and 2016 (Station ID: GHCND:USC00446475). This station is located near the northern range limit of *U. paniculata*. Data from 2003 is excluded due to missing observations for the month of July. Data are presented as annual mean maximum and minimum temperature and winter (Dec 21–March 20) mean temperature.

## RESULTS

In total, we found 98 unique papers/books/chapters (Tables 1 and 2) that provided 103 and 158 mentions (specific to the statements in which we searched) of *A. breviligulata* and *U. paniculata*, respectively, from 1900 to 2017 (261 total mentions; Fig. 1; Supplemental Information 2; Goldstein et al., 2017). Of the 261 total mentions in our dataset, 32 refer to range boundaries specific enough to place on a map. Of these 32 mentions spanning 1946–2013, 14 are mentions of *U. paniculata* and 18 mentions for *A. breviligulata* (Table 2; Goldstein et al., 2017). Because each mention of a range limit is tied to a citation, we were



**Figure 1 Dataset composition.** Dates for all referenced work for each species in our dataset, binned every five years. [Full-size](#) DOI: 10.7717/peerj.4932/fig-1

**Table 2 References with mentions to range limits.**

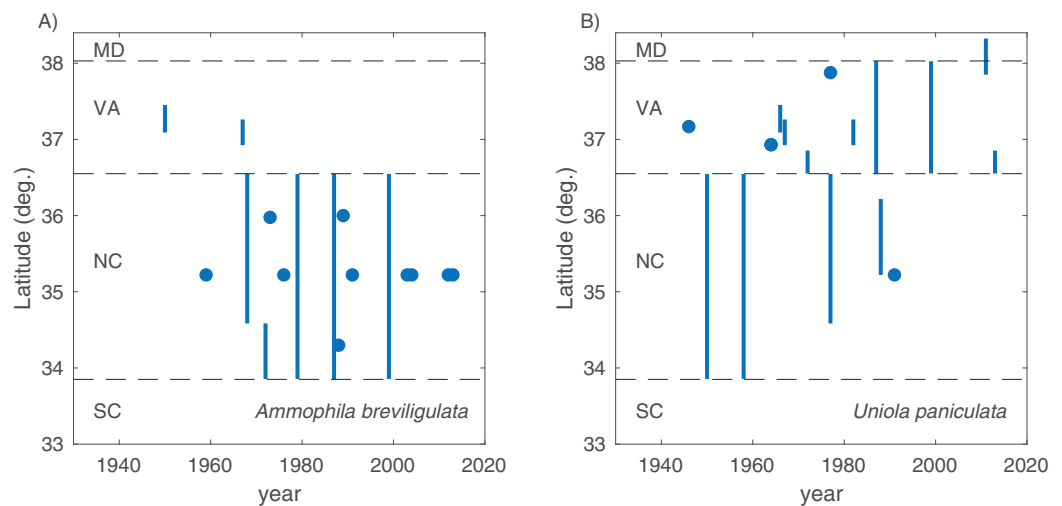
Species	Citation
<i>A. breviligulata</i>	Brown (1959), Burk (1968), Godfrey & Godfrey (1973), Godfrey & Godfrey (1976), Godfrey, Leatherman & Zaremba (1979), Maun & Baye (1989), Rogers & Nash (2003), Pilkey, Rice & Neal (2004), Frankenberg (2012), Thornhill, Suiter & Krings (2013)
<i>U. paniculata</i>	Laing (1958), Wagner (1964), Yates (1966), Woodhouse (1982), Lonard, Judd & Stalter (2011), Hodel & Gonzales (2013)
<i>A. breviligulata</i> and <i>U. paniculata</i>	Hitchcock & Chase (1950), Woodhouse & Hanes (1967), Seneca (1972), Godfrey (1977), Duncan & Duncan (1987), Krause (1988), Overlease (1991), Silberhorn (1999)

**Note:**

A total of 24 citations; 10 for *Ammophila breviligulata*, six for *Uniola paniculata*, and eight for both species.

able to collect temporal information on the northern range limit of *U. paniculata* and the southern range limit of *A. breviligulata* (Fig. 2). Many mentions of range limits give general geographic information, for instance limiting *U. paniculata* to the “Virginia Capes,” or *A. breviligulata* to the “Outer Banks”—this geospatial imprecision prohibits a thorough regression analysis. However, the data in Fig. 2 is at least qualitatively suggestive of a slight northward trend in the stated northern range limit of *U. paniculata*. The data do not allow us to draw conclusions about temporal range shifts for *A. breviligulata*.

We compiled literature mentions of each species in geographic space by placing them on an interactive map (Fig. 3; Supplemental Information 3). The full interactive html map enables users to examine specific observations in greater detail by changing the map scale, selecting individual observations of interest, and navigating to linked primary literature via DOIs or stable URLs. The most southerly studies of *A. breviligulata* in our dataset are Bright *et al.* (2011) at Kure Beach, NC and Hosier & Eaton (1980)



**Figure 2 Range limits.** Southern range limit for *A. breviligulata* (A) and northern range limit *U. paniculata* (B), extracted from literature sources of various age. Points are specific geographic mentions, while lines are ambiguous geographical references (e.g., “Southern North Carolina,” “Virginia Capes”). Dotted lines demarcate state boundaries. [Full-size !\[\]\(1679558f37f6db0dd8360a2a7e913e90\_img.jpg\) DOI: 10.7717/peerj.4932/fig-2](https://doi.org/10.7717/peerj.4932/fig-2)

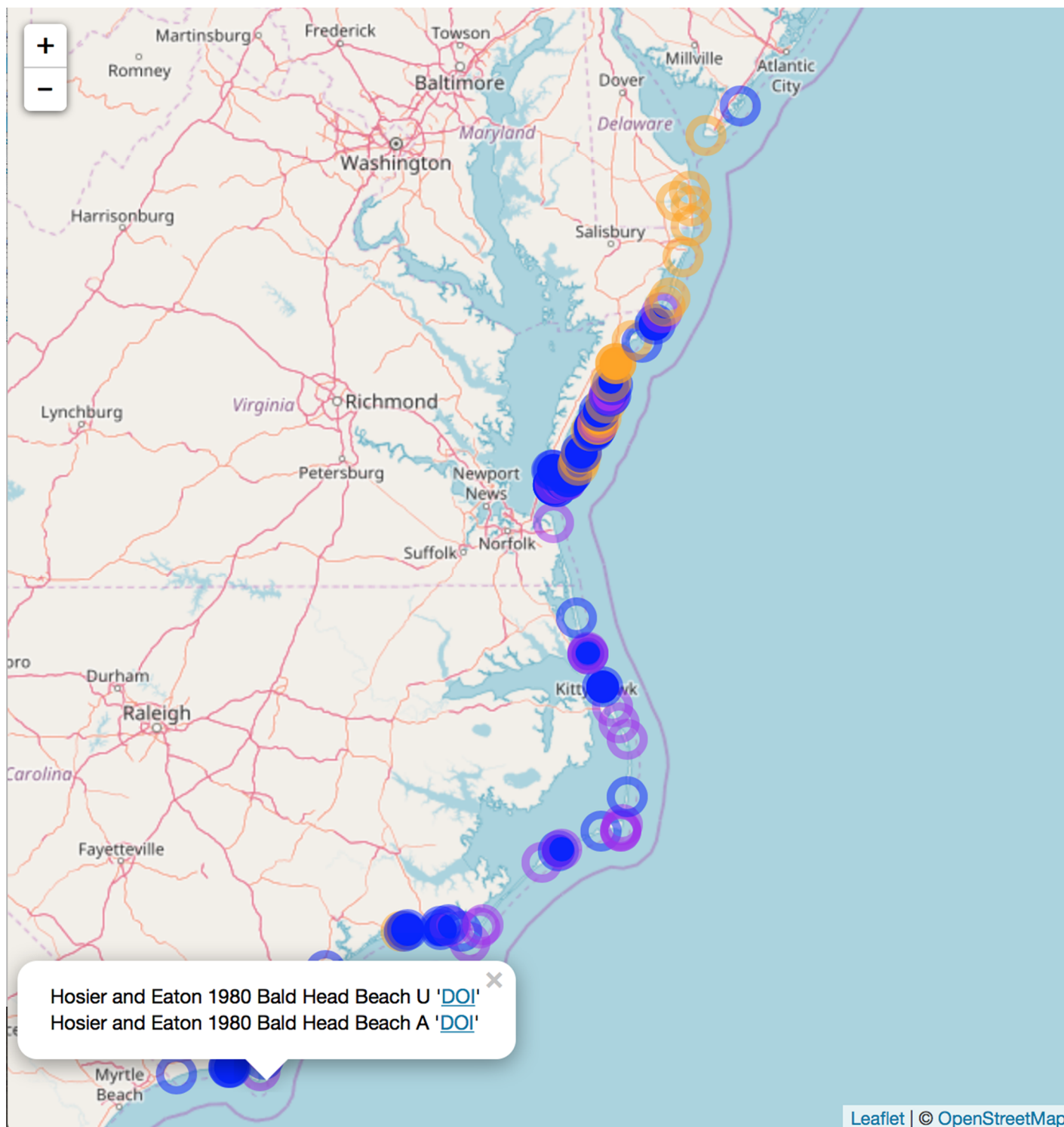
at Bald Head Beach, NC. The scarcity of references to *A. breviligulata* in southern NC stands in contrast to the many references of *A. breviligulata* farther north in NC (e.g., Bogue Banks and Cape Lookout). Our literature review suggests that *A. breviligulata* becomes sparse south of Cape Lookout, NC, with no mentions in the literature of its presence south of Cape Fear, NC.

North of the Chesapeake Bay mouth, *U. paniculata* has been observed along the uninhabited islands of the VA eastern shore (Zinnert et al., 2011; Boulé 1979; Stalter & Lamont, 2000; Bachmann et al., 2002; McCaffrey & Dueser, 1990; Mullins & Moore, 2017). Farther north, *U. paniculata* appears along Assateague Island (Stalter & Lamont, 1990; Hill, 1986; Subudhi et al., 2005). We can find reports of only a single stand of *U. paniculata* north of Assateague Island: in Avalon NJ, *U. paniculata* was planted by the US Department of Agriculture as a trial (Nordstrom, 2008). This experimental stand still exists, but reports in 2013 suggest that no natural recruitment has occurred (USDA, 2013). Our literature review therefore suggests that *U. paniculata* becomes sparse north of the Chesapeake Bay mouth, with only a single (human-planted) stand described north of Assateague Island, MD/VA.

To supplement this geographic analysis, our analysis of temperature trends at Painter, VA indicate a general warming trend in annual maximum ( $1.0\text{ }^{\circ}\text{C}$ ,  $r^2 = 0.24$ ,  $p < 0.0001$ ) and minimum temperature ( $2.0\text{ }^{\circ}\text{C}$ ,  $r^2 = 0.52$ ,  $p < 0.0001$ ), as well as winter minimum temperature ( $3.6\text{ }^{\circ}\text{C}$ ,  $r^2 = 0.33$ ,  $p < 0.0001$ ) since 1956 (Fig. 4).

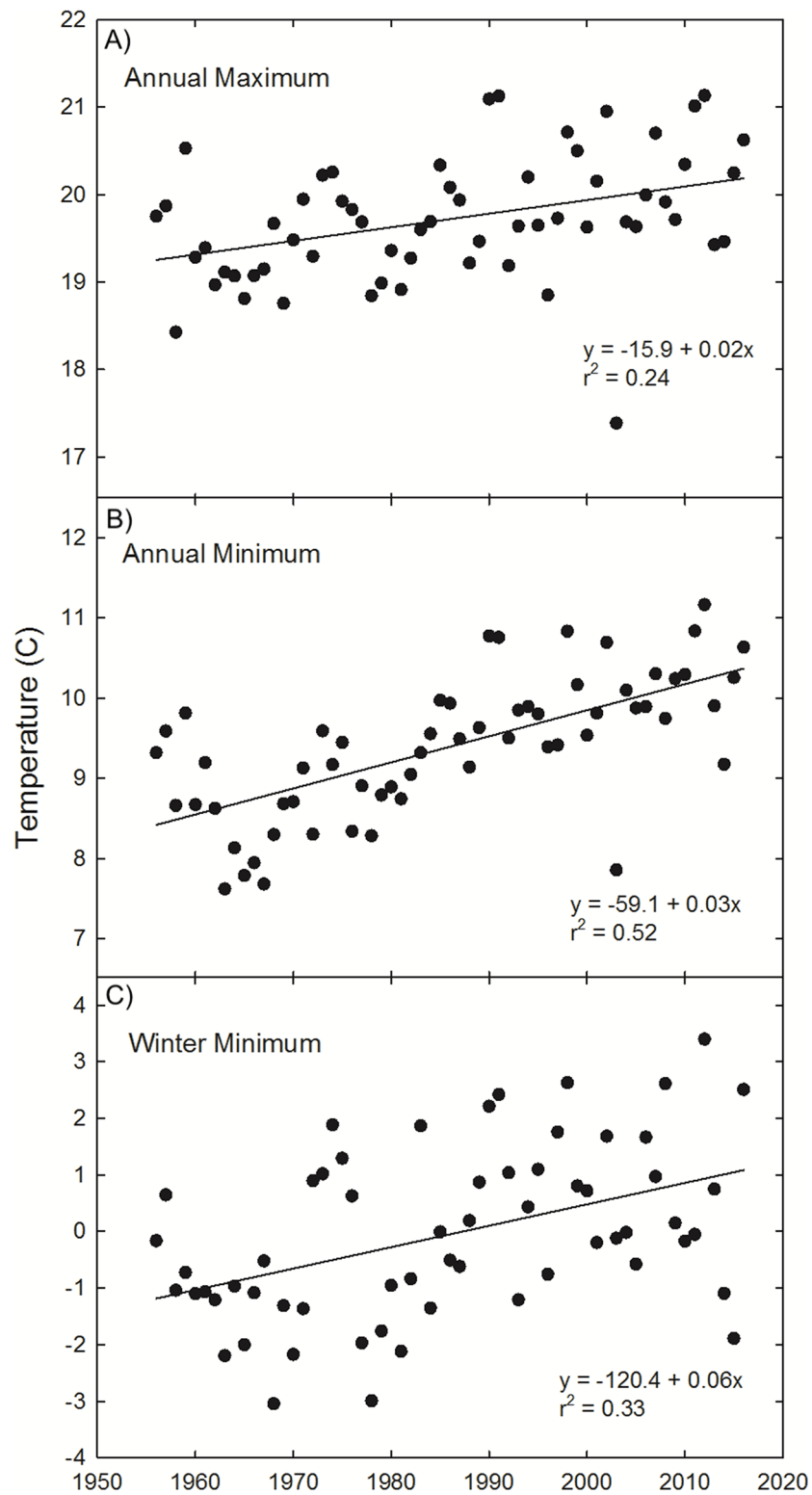
## DISCUSSION

Thermal tolerances are often implicated in limiting the range of the two species of dune grasses (*A. breviligulata* and *U. paniculata*) considered in this study. Godfrey (1977) and Lonard, Judd & Stalter (2011) suggest wintertime temperatures limit *U. paniculata* growth



**Figure 3** Static snapshot of interactive map. A static snapshot of the interactive map (Supplemental Information 3). The map background is OpenStreetMap data (<https://www.openstreetmap.org>). Each circle marker corresponds to a literature mention of a given species (orange for *A. breviligulata*, blue for *U. paniculata*, purple for both). Filled markers are literature defined locations (mentioned in the specific study). Open markers are general locations estimated by place names in the study text. In the interactive map (Supplemental Information 3), mentions can be seen within the pop-up label, as well as the corresponding species label (“A” or “U”), a location name (“Bald Head Beach”) and an active link via DOI or stable URL to primary source.

Full-size DOI: [10.7717/peerj.4932/fig-3](https://doi.org/10.7717/peerj.4932/fig-3)



**Figure 4** Painter, VA temperature trends. Observations and trends of increasing annual mean of the maximum temperature (A), annual mean of the minimum temperature (B), and winter (Dec 21–March 20) mean temperature (C) at Painter, VA, near the northern range limit of *U. paniculata*.

Full-size  DOI: [10.7717/peerj.4932/fig-4](https://doi.org/10.7717/peerj.4932/fig-4)

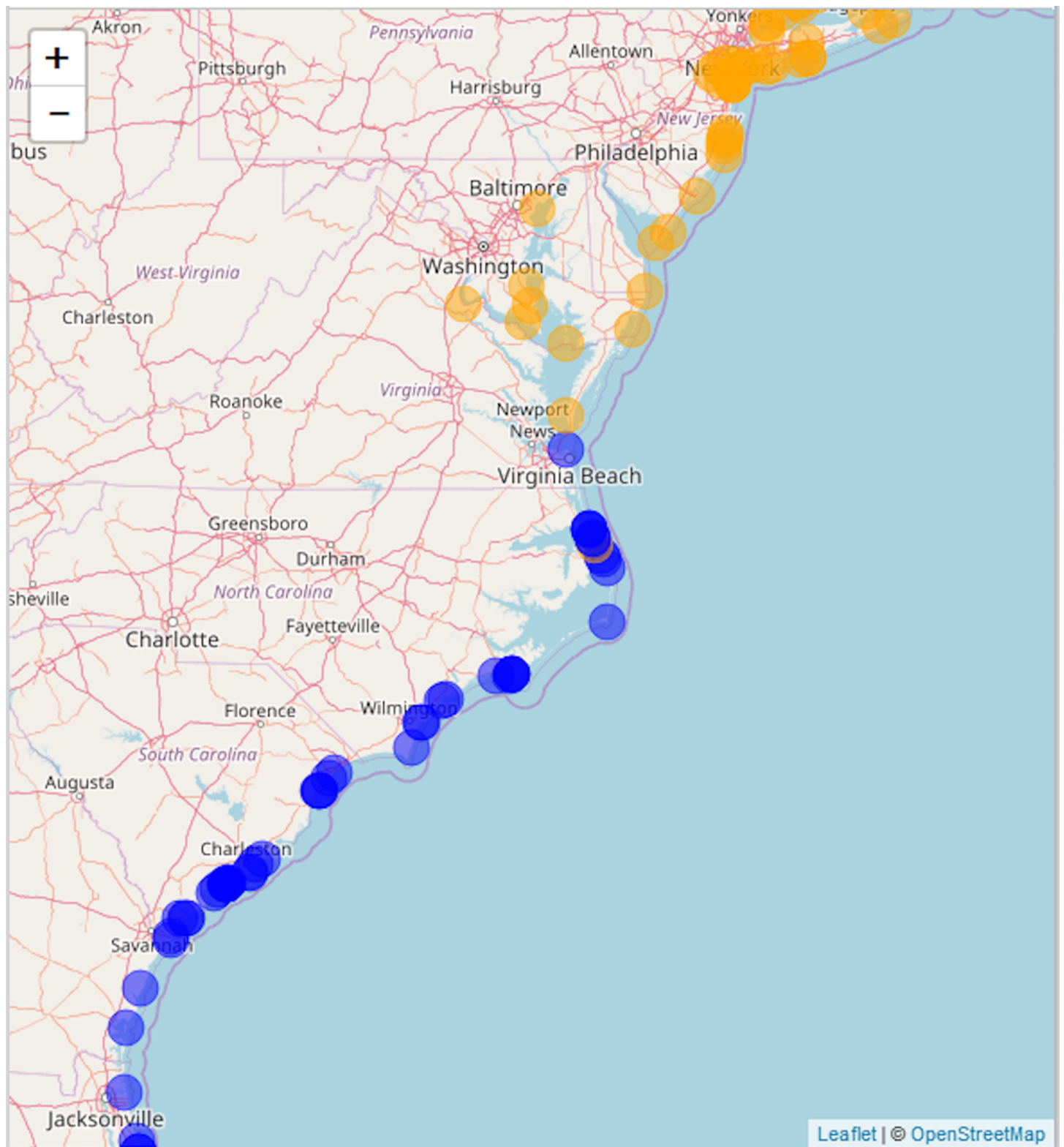



in more northern settings. *Seneca (1969, 1972)* noted that germination below 29 °C was rare for *U. paniculata* and growth was significantly reduced at low temperatures. *Westra & Loomis (1966)* and *Burgess, Blazich & Nash (2002)* also report low rates of *U. paniculata* germination with temperatures below 30 °C. Temperature analysis from Painter, VA (Fig. 4)—in the zone of overlap—indicates a winter warming trend, potentially resulting in temperatures at or near a threshold limit for successful germination and vegetative propagation of *U. paniculata* (*Westra & Loomis, 1966; Seneca, 1969, 1972; Burgess, Blazich & Nash, 2002*). Although there are few observations of *U. paniculata* along the Virginia barrier islands, populations planted experimentally in 2013 have thrived (E. de Vries et al., 2018, unpublished data). Experimentally planted *U. paniculata* in the higher latitudes of NJ show no natural recruitment (*USDA, 2013*).

We found no indication of temporal trends in the stated range limit for *A. breviligulata* in the literature. However, early studies indicate a scarcity of *A. breviligulata* in southern NC before a history of extensive plantings. *Lewis (1918)* remarks on the lack of availability of *A. breviligulata* in Beaufort, NC for planting “barrier dunes”—suggesting instead the use of *U. paniculata*. *A. breviligulata* is also missing from a Bogue Banks survey by *Burk (1962)*. In contrast to *Lewis (1918)*, *van der Valk (1975)* notes that the NC Outer Banks were planted with *A. breviligulata* instead of *U. paniculata* during campaigns in the 1930s and 1950s. *Schroeder, Dolan & Hayden (1977)* and *Godfrey (1977)* also mention plantings of *A. breviligulata* along the NC coastline and Outer Banks. *Godfrey (1977)*, *Travis (1977)*, as well as *Maun & Baye (1989)* note that *A. breviligulata* plantings occur beyond the probable “natural” range (i.e., too far south). *Seneca & Cooper (1971)* find reductions in *A. breviligulata* biomass as temperatures exceed 26°C. In addition to thermal constraints, *Woodhouse, Seneca & Broome, (1977)* and *Singer, Lucas & Warren (1973)* discuss pest and disease pressure in southern populations of *A. breviligulata*, as does *Seliskar & Huettel (1993)* for mid-Atlantic *A. breviligulata* populations.

Several studies that are not included in the map (because they describe greenhouse experiments) are relevant to understanding shifting range limits of these species and interactions that contribute to present-day range limits. These recent experiments focused on species interactions between *A. breviligulata* and *U. paniculata* (*Harris, Zinnert & Young, 2017; Brown, Zinnert & Young, 2017*), which are likely to be most important in their zone of overlap from NC to VA. *Harris, Zinnert & Young (2017)* found that *U. paniculata* reduces growth of *A. breviligulata* by altering physiological performance at temperatures consistent with summertime on the Virginia barrier islands. *Brown, Zinnert & Young (2017)* expanded these results by showing that leaf elongation and root length of *A. breviligulata* are reduced through interactions with *U. paniculata*. This reduction in performance may explain the observations of *A. breviligulata* plantings being displaced within 6–10 years by native *U. paniculata* along Core Banks, NC (*Woodhouse, Seneca & Cooper, 1968*).

The dominant dune grass species in a given area influences the protective services of coastal dunes. *Woodhouse, Seneca & Broome (1977)* notes that *A. breviligulata* tends to grow faster than *U. paniculata* and spread more rapidly after transplant growth.



**Figure 5** GBIF data. Map of *A. breviligulata* (orange) and *U. paniculata* (blue) occurrences from the GBIF database. The map background is OpenStreetMap data (<https://www.openstreetmap.org>). Full-size  DOI: 10.7717/peerj.4932/fig-5

These differences in plant growth rate have implications for dune morphology, which have been observed in the field ([Woodhouse, Seneca & Broome, 1977](#)) and explored in numerical models of coastal dune growth ([Goldstein, Moore & Vinent, 2017](#)). These studies suggest that dunes dominated by *A. breviligulata* coalesce faster than those formed by *U. paniculata*, resulting in high, continuous dune ridges compared to hummocky dune formations associated with *U. paniculata*. Further exploration of species interactions in the zone of overlap is needed to fully understand the implications of potential changes in species composition for dune building under future climate change.

Although the focus of our study is on cataloging and mapping data from the literature, absences of *A. breviligulata* or *U. paniculata* in particular areas are also worth noting. For example, we found no reference to *A. breviligulata* south of Cape Fear, NC. However, there are suggestions in the literature that *A. breviligulata* has been planted further south. [Woodhouse & Hanes \(1967\)](#) advise that *A. breviligulata* can survive when planted for dune restoration purposes as far south as the South Carolina border with North Carolina. [Maun & Baye \(1989\)](#) discuss the presence of planted, ephemeral populations in South Carolina, Georgia, and Florida, but only cite personal communications (with E.D. Seneca) and provide no specific locations. However, comprehensive studies by [Stalter \(1974, 1975\)](#) did not mention the occurrence of *A. breviligulata* at several sites in coastal SC. Paired surveys by [Stallins \(2002, 2005\)](#) and [Stallins & Parker \(2003\)](#) also do not record the presence of *A. breviligulata* in Georgia locations (as compared to NC sites in the same study). This evidence suggests that *A. breviligulata* has, at times, been planted or found south of Cape Fear, NC but fails to persist.

We compare our literature-derived results ([Fig. 3](#)) to the GBIF dataset extracted for this study ([GBIF, 2017a, 2017b, 2018a, 2018b](#)). Mapping GBIF data associated with known latitude and longitude (636 points) leads to a zone of overlap from Kitty Hawk, NC (southernmost observation of *A. breviligulata*) to Cape Henry, VA (northernmost observation of *U. paniculata*; [Fig. 5](#)). Our literature-derived results yield a larger zone of overlap (from Cape Fear, NC to southern NJ), and records many observations from within the zone of overlap ([Fig. 3](#)).

## CONCLUSION

Our literature review suggest the current southern range limit for *A. breviligulata* is Cape Fear, NC, and the northern range limit for *U. paniculata* is Assateague Island, at the border of Maryland and Virginia. The ranges for these two species overlap between Virginia and North Carolina. Results suggest a northward expansion of *U. paniculata*, possibly associated with warming trends, while the data for *A. breviligulata* remain inconclusive.

We acknowledge that there may be additional information on the ranges of these two dune grass species in theses and local guides ([Denslow, Palmer & Murrell, 2010](#)). These sources—as well as scanned herbarium sheets from museum collections—constitute “dark data,” data not discoverable because of problems in indexing, storage, and retrieval ([Heidorn, 2008](#)). For this reason, a more complete picture of range limits and species

abundances should come from contemporaneous, modern, synoptic field surveys of *U. paniculata* and *A. breviligulata* throughout the zone of overlap—from NC to NJ. Given the interest in dunes as a means for providing storm protection, it would also be useful to explore the geographic variation of the vigor and survival of natural versus planted stands of these two grasses, including the effects of species interactions.

## ACKNOWLEDGEMENTS

We thank Bianca Charbonneau, Louise Wootton, Michele Tobias and the Editor for reviews that improved the manuscript. Map data copyrighted OpenStreetMap contributors and available from <https://www.openstreetmap.org>.

## ADDITIONAL INFORMATION AND DECLARATIONS

### Funding

This work was supported by NOAA (EESLR NA15NOS4780172), NSF-GLD (EAR-1324973), and the Virginia Coast Reserve Long-Term Ecological Research Program (NSF DEB-123773). Support for Elsemarie Mullins was also provided by the NSF GRFP (DGE-1650116). The funders had no role in study design, data collection and analysis, decision to publish, or preparation of the manuscript.

### Grant Disclosures

The following grant information was disclosed by the authors:

NOAA: EESLR NA15NOS4780172.

NSF-GLD: EAR-1324973.

Virginia Coast Reserve Long-Term Ecological Research Program: NSF DEB-123773.

NSF GRFP: DGE-1650116.

### Competing Interests

The authors declare that they have no competing interests.

### Author Contributions

- Evan B. Goldstein conceived and designed the experiments, performed the experiments, analyzed the data, prepared figures and/or tables, authored or reviewed drafts of the paper, approved the final draft.
- Elsemarie V. Mullins conceived and designed the experiments, performed the experiments, analyzed the data, prepared figures and/or tables, authored or reviewed drafts of the paper, approved the final draft.
- Laura J. Moore conceived and designed the experiments, performed the experiments, analyzed the data, authored or reviewed drafts of the paper, approved the final draft.
- Reuben G. Biel performed the experiments, analyzed the data, authored or reviewed drafts of the paper, approved the final draft.
- Joseph K. Brown performed the experiments, analyzed the data, authored or reviewed drafts of the paper, approved the final draft.

- Sally D. Hacker performed the experiments, analyzed the data, authored or reviewed drafts of the paper, approved the final draft.
- Katya R. Jay performed the experiments, analyzed the data, authored or reviewed drafts of the paper, approved the final draft.
- Rebecca S. Mostow performed the experiments, analyzed the data, prepared figures and/or tables, authored or reviewed drafts of the paper, approved the final draft.
- Peter Ruggiero performed the experiments, analyzed the data, authored or reviewed drafts of the paper, approved the final draft.
- Julie C. Zinnert performed the experiments, analyzed the data, prepared figures and/or tables, authored or reviewed drafts of the paper, approved the final draft.

### Data Availability

The following information was supplied regarding data availability:

Goldstein E., E. Mullins, L. Moore, R. Biel, J. Brown, S. Hacker, K. Jay, R. Mostow, P. Ruggiero, J. Zinnert. 2017. Locations of published studies focused on *Uniola paniculata* and *Ammophila breviligulata* along the US east coast (NJ-NC). Environmental Data Initiative <http://doi.org/10.6073/pasta/bdbe9a609e0508fdb7e39bc41f75bf6f>.

E. Mullins. 2018. elsemar/EastCoastDuneGrass: Map for Lit review <http://doi.org/10.5281/zenodo.1228461>.

### Supplemental Information

Supplemental information for this article can be found online at <http://dx.doi.org/10.7717/peerj.4932#supplemental-information>.

## REFERENCES

- Agafonkin V. 2017. Leaflet: an open-source JavaScript library for mobile-friendly interactive maps. Available at <http://leafletjs.com/>.
- Andrews B, Gares PA, Colby JD. 2002. Techniques for GIS modeling of coastal dunes. *Geomorphology* 48(1–3):289–308 DOI 10.1016/s0169-555x(02)00186-1.
- Arens SM. 1996. Patterns of sand transport on vegetated foredunes. *Geomorphology* 17:339–350 DOI 10.1016/0169-555X(96)00016-5.
- Arens SM, Baas ACW, Van Boxel JH, Kalkman C. 2001. Influence of reed stem density on foredune development. *Earth Surface Processes and Landforms* 26(11):1161–1176 DOI 10.1002/esp.257.
- Bachmann CM, Donato TF, Lamela GM, Rhea WJ, Bettenhausen MH, Fusina RA, Du Bois K, Porter JH, Truitt BR. 2002. Automatic classification of land-cover on Smith Island, VA using HyMAP imagery. *IEEE Transactions on Geoscience and Remote Sensing* 40(10):2313–2330 DOI 10.1109/TGRS.2002.804834.
- Boulé ME. 1979. The vegetation of Fisherman Island, Virginia. *Castanea* 44:98–108.
- Boyce SG. 1954. The salt spray community. *Ecological Monographs* 24(1):29–67 DOI 10.2307/1943510.
- Brantley ST, Bissett SN, Young DR, Wolner CWV, Moore LJ. 2014. Barrier island morphology and sediment characteristics affect the recovery of dune building grasses following storm-induced overwash. *PLOS ONE* 9(8):e104747 DOI 10.1371/journal.pone.0104747.

- Bright TM, Burchell MR, Hunt WF, Price W. 2011.** Feasibility of a dune infiltration system to protect North Carolina beaches from fecal bacteria contaminated storm water. *Journal of Environmental Engineering* **137(10)**:968–979 DOI [10.1061/\(asce\)ee.1943-7870.0000395](https://doi.org/10.1061/(asce)ee.1943-7870.0000395).
- Brown CA. 1959.** *Vegetation of the Outer Banks of North Carolina, Coastal Studies, Series No. 4.* Baton Rouge: Louisiana State University Press, 179.
- Brown JK, Zinnert JC, Young DR. 2017.** Emergent interactions influence functional traits and success of dune building ecosystem engineers. *Journal of Plant Ecology* **11(4)**:524–532 DOI [10.1093/jpe/rtx033](https://doi.org/10.1093/jpe/rtx033).
- Burgess TL, Blazich FA, Nash DL. 2002.** Seed germination of southern seaots (*Uniola paniculata*) as influenced by stratification, temperature, and light. *Journal of Environmental Horticulture* **20(3)**:180–183.
- Burgess TL, Blazich FA, Nash DL, Randall-Schadel B. 2005.** Influence of selected surface disinfectants, fungicides, and temperature on seed germination and initial growth of southern seaots (*Uniola paniculata*). *Journal of Environmental Horticulture* **23(1)**:4–8.
- Burk CJ. 1961.** A botanical reconnaissance of Portsmouth Island, North Carolina. *Journal of the Elisha Mitchell Scientific Society* **78**:72–74.
- Burk CJ. 1962.** The North Carolina Outer Banks: a floristic interpretation. *Journal of the Elisha Mitchell Scientific Society* **78**:21–28.
- Burk CJ. 1968.** A floristic comparison of lower Cape Cod, Massachusetts and the North Carolina Outer Banks. *Rhodora* **70**:215–227.
- Burkitt J, Wootton L. 2011.** Effects of disturbance and age of invasion on the impact of the invasive sand sedge, *Carex kobomugi*, on native dune plant populations in New Jersey’s coastal dunes. *Journal of Coastal Research* **27(1)**:182–193 DOI [10.2112/jcoastres-d-10-00108.1](https://doi.org/10.2112/jcoastres-d-10-00108.1).
- Cheng J, Karambelkar B, Xie Y. 2017.** *leaflet: create interactive web maps with the JavaScript ‘Leaflet’ library.* R package version 1.1.0. Available at <https://CRAN.R-project.org/package=leaflet>.
- Cleary WJ, Hosier PE. 1979.** Geomorphology, washover history, and inlet zonation: cape Lookout, NC to Bird Island, NC. In: Leatherman SP, ed. *Barrier Islands—from the Gulf of St. Lawrence to the Gulf of Mexico.* New York: Academic Press, 237–271.
- Colosi JC, McCormick JF. 1978.** Population structure of *Iva imbricata* in five coastal dune habitats. *Bulletin of the Torrey Botanical Club* **105(3)**:175–186 DOI [10.2307/2484112](https://doi.org/10.2307/2484112).
- Conaway CA, Wells JT. 2005.** Aeolian dynamics along scraped shorelines, Bogue Banks, North Carolina. *Journal of Coastal Research* **21(2)**:242–254 DOI [10.2112/01-089.1](https://doi.org/10.2112/01-089.1).
- Conn CE, Day FP. 1993.** Belowground biomass patterns on a coastal barrier island in Virginia. *Bulletin of the Torrey Botanical Club* **120(2)**:121–127 DOI [10.2307/2996941](https://doi.org/10.2307/2996941).
- Day FP, Conn C, Crawford E, Stevenson M. 2004.** Long-term effects of nitrogen fertilization on plant community structure on a coastal barrier island dune chronosequence. *Journal of Coastal Research* **20(3)**:722–730 DOI [10.2112/1551-5036\(2004\)20\[722:LEONFO\]2.0.CO;2](https://doi.org/10.2112/1551-5036(2004)20[722:LEONFO]2.0.CO;2).
- Denslow MW, Palmer MW, Murrell ZE. 2010.** A bibliography of North Carolina local floras. *Castanea* **75(4)**:475–483 DOI [10.2179/10-015.1](https://doi.org/10.2179/10-015.1).
- de Vries S, Southgate HN, Kanning W, Ranasinghe R. 2012.** Dune behavior and aeolian transport on decadal timescales. *Coastal Engineering* **67**:41–53 DOI [10.1016/j.coastaleng.2012.04.002](https://doi.org/10.1016/j.coastaleng.2012.04.002).
- Dilustro JJ, Day FP. 1997.** Aboveground biomass and net primary production along a Virginia barrier island dune chronosequence. *American Midland Naturalist* **137(1)**:27–38 DOI [10.2307/2426752](https://doi.org/10.2307/2426752).

- Duncan WH, Duncan MB. 1987.** *The Smithsonian Guide to Seaside Plants of the Gulf and Atlantic Coasts from Louisiana to Massachusetts*. Washington, D.C.: Smithsonian Institution Press, 400.
- Durán O, Moore LJ. 2013.** Vegetation controls on the maximum size of coastal dunes. *Proceedings of the National Academy of Sciences of the United States of America* **110**(43):17217–17222 DOI [10.1073/pnas.1307580110](https://doi.org/10.1073/pnas.1307580110).
- Frankenberg D. 2012.** *The Nature of North Carolina's Southern Coast: Barrier Islands, Coastal Waters, and Wetlands*. Chapel Hill: University of North Carolina Press.
- Franks S, Richards CL, Gonzales E, Cousins JE, Hamrick J. 2004.** Multi-scale genetic analysis of *Uniola paniculata* (Poaceae): a coastal species with a linear, fragmented distribution. *American Journal of Botany* **91**(9):1345–1351 DOI [10.3732/ajb.91.9.1345](https://doi.org/10.3732/ajb.91.9.1345).
- Global Biodiversity Information Facility (GBIF). 2017a.** GBIF: the global biodiversity information facility. What is GBIF? Available at <http://www.gbif.org/what-is-gbif> (accessed 3 November 2016).
- Global Biodiversity Information Facility (GBIF). 2017b.** GBIF Occurrence Download. Available at <https://doi.org/10.15468/dl.bwv8uv> (accessed 20 December 2017).
- Global Biodiversity Information Facility (GBIF). 2018a.** GBIF Occurrence Download. Available at <https://doi.org/10.15468/dl.tb0kxt> (accessed 5 January 2018).
- Global Biodiversity Information Facility (GBIF). 2018b.** GBIF Occurrence Download. Available at <https://doi.org/10.15468/dl.hhdby5> (accessed 6 January 2018).
- Gilbert ME, Ripley BS. 2010.** Resolving the differences in plant burial responses. *Austral Ecology* **35**(1):53–59 DOI [10.1111/j.1442-9993.2009.02011.x](https://doi.org/10.1111/j.1442-9993.2009.02011.x).
- Godfrey PJ. 1977.** Climate, plant response and development of dunes on barrier beaches along the U.S. east coast. *International Journal of Biometeorology* **21**(3):203–216 DOI [10.1007/bf01552874](https://doi.org/10.1007/bf01552874).
- Godfrey PJ, Godfrey MM. 1973.** Comparison of ecological and geomorphic interactions between altered and unaltered barrier island systems in North Carolina. In: Coates DR, ed. *Coastal Geomorphology*. New York: SUNY-Binghamton, 239–257.
- Godfrey PJ, Godfrey MM. 1974.** An ecological approach to dune management in the National Recreation Areas of the United States East Coast. *International Journal of Biometeorology* **18**(2):101–110 DOI [10.1007/bf01452229](https://doi.org/10.1007/bf01452229).
- Godfrey PJ, Godfrey MM. 1976.** *Barrier Island Ecology of Cape Lookout National Seashore and Vicinity, North Carolina*. Washington, D.C.: National Park Service, Scientific Monograph, 160 pp.
- Godfrey PJ, Leatherman SP, Zaremba R. 1979.** A geobotanical approach to classification of barrier beach systems. In: Letherman SP, ed. *Barrier Islands—from the Gulf of St. Lawrence to the Gulf of Mexico*. New York: Academic Press, 99–126.
- Goldstein EB, Moore LJ, Vinent OD. 2017.** Lateral vegetation growth rates exert control on coastal foredune “hummockiness” and coalescing time. *Earth Surface Dynamics* **5**(3):417–427 DOI [10.5194/esurf-5-417-2017](https://doi.org/10.5194/esurf-5-417-2017).
- Goldstein EB, Mullins E, Moore LJ, Biel RG, Brown JK, Hacker SD, Jay KR, Mostow RS, Ruggiero P, Zinnert JC. 2017.** Locations of published studies focused on *Uniola paniculata* and *Ammophila breviligulata* along the US east coast (NJ-NC). *Environmental Data Initiative*. Available at <https://doi.org/10.6073/pasta/bdbe9a609e0508fdb7e39bc41f75bf6f> (accessed 24 April 2018).
- Grinnell J. 1904.** The origin and distribution of the chestnut-backed chickadee. *Auk* **21**(3):364–382 DOI [10.2307/4070199](https://doi.org/10.2307/4070199).

- Hacker SD, Zarnetske P, Seabloom E, Ruggiero P, Mull J, Gerrity S, Jones C. 2012. Subtle differences in two non-native congeneric beach grasses significantly affect their colonization, spread, and impact. *Oikos* **121**(1):138–148 DOI [10.1111/j.1600-0706.2011.18887.x](https://doi.org/10.1111/j.1600-0706.2011.18887.x).
- Harper JR, Seneca ED. 1974. A preliminary study of flowering in *Uniola paniculata* along the North Carolina coast. *Bulletin of the Torrey Botanical Club* **101**(1):7–13 DOI [10.2307/2484814](https://doi.org/10.2307/2484814).
- Harris AL, Zinnert JC, Young DR. 2017. Differential response of barrier island dune grasses to species interactions and burial. *Plant Ecology* **218**(5):609–619 DOI [10.1007/s11258-017-0715-0](https://doi.org/10.1007/s11258-017-0715-0).
- Harvill AM Jr. 1967. The vegetation of Assateague Island, Virginia. *Castanea* **32**:105–108.
- Heidorn PB. 2008. Shedding light on the dark data in the long tail of science. *Library Trends* **57**(2):280–299 DOI [10.1353/lib.0.0036](https://doi.org/10.1353/lib.0.0036).
- Hesp PA. A review of biological and geomorphological processes involved in the initiation and development of incipient foredunes. *Proceedings of Royal Society of Edinburgh Section B: Biological Sciences* **96**:181–201 DOI [10.1017/S0269727000010927](https://doi.org/10.1017/S0269727000010927).
- Hesp PA. 2002. Foredunes and blowouts: initiation, geomorphology and dynamics. *Geomorphology* **48**(1–3):245–268 DOI [10.1016/S0169-555X\(02\)00184-8](https://doi.org/10.1016/S0169-555X(02)00184-8).
- Heyel SM, Day FP. 2006. Long-term residual effects of nitrogen addition on a barrier island dune ecosystem. *Journal of the Torrey Botanical Society* **133**(2):297–303 DOI [10.3159/1095-5674\(2006\)133\[297:lreona\]2.0.co;2](https://doi.org/10.3159/1095-5674(2006)133[297:lreona]2.0.co;2).
- Hill SR. 1986. An annotated checklist of the vascular flora of Assateague Island (Maryland and Virginia). *Castanea* **51**:265–305.
- Hitchcock AS. 1935. *Manual of the Grasses of the United States*, by AS Hitchcock. No. 584.90973 H58. Washington, D.C.: US Government Printing Office.
- Hitchcock AS, Chase A. 1950. Manual of the grasses of the United States. *United States Department of Agriculture* **200**:105l.
- Hodel RG, Gonzales E. 2013. Phylogeography of Sea Oats (*Uniola paniculata*), a dune-building coastal grass in southeastern North America. *Journal of Heredity* **104**(5):656–665 DOI [10.1093/jhered/est035](https://doi.org/10.1093/jhered/est035).
- Hosier PE, Cleary WJ. 1977. Cyclic geomorphic patterns of washover on a barrier island in southeastern North Carolina. *Environmental Geology* **2**(1):23–31 DOI [10.1007/BF02430662](https://doi.org/10.1007/BF02430662).
- Hosier PE, Eaton TE. 1980. The impact of vehicles on dune and grassland vegetation on a southeastern North Carolina barrier beach. *Journal of Applied Ecology* **17**(1):173–182 DOI [10.2307/2402972](https://doi.org/10.2307/2402972).
- iNaturalist.org. 2018. iNaturalist Research-grade Observations. Occurrence Dataset. Available at <https://doi.org/10.15468/ab3s5x> (accessed 6 April 2018).
- Kearney TH. 1900. The plant covering of Ocracoke Island: a study in the ecology of the North Carolina strand vegetation. *Contributions to the U.S. National Herbarium* **5**:261–319.
- Kearney TH. 1901. Report on a botanical survey of the Dismal Swamp region. *Contributions to the U.S. National Herbarium* **6**:321–552.
- Klotz L. 1986. The vascular flora of Wallops Island and Wallops Mainland, Virginia. *Castanea* **51**(4):306–326.
- Koske RE, Polson WR. 1984. Are VA mycorrhizae required for sand dune stabilization? *BioScience* **34**(7):420–424 DOI [10.2307/1309630](https://doi.org/10.2307/1309630).
- Krause JW. 1988. *A guide to ocean dune plants common to North Carolina*. Chapel Hill: UNC Press, 72.



- Kuriyama Y, Mochizuki N, Nakashima T. 2005.** Influence of vegetation on aeolian sand transport rate from a backshore to a foredune at Hasaki, Japan. *Sedimentology* **52**(5):1123–1132 DOI [10.1111/j.1365-3091.2005.00734.x](https://doi.org/10.1111/j.1365-3091.2005.00734.x).
- Laing C. 1958.** Studies in the ecology of *Ammophila breviligulata*. I. Seedling survival and its relation to population increase and dispersal. *Botanical Gazette* **119**(4):208–216 DOI [10.1086/335981](https://doi.org/10.1086/335981).
- Levy GF. 1976.** Vegetative study at the Duck Field Research Facility, Duck, North Carolina, Miscellaneous Report No. 76-6 April 1976.
- Lewis IF. 1918.** The vegetation of Shackleford Banks, Carteret County, North Carolina. *North Carolina Geological and Economic Survey*. Economic paper 46.
- Lonard RI, Judd FW. 2010.** The biological flora of coastal dunes and wetlands: *Schizachyrium littorale* (G. Nash) E. Bicknell. *Journal of Coastal Research* **26**(4):654–662 DOI [10.2112/09-1180.1](https://doi.org/10.2112/09-1180.1).
- Lonard RI, Judd FW. 2011.** The biological flora of coastal dunes and wetlands: *Panicum amarum* S. Elliott and *Panicum amarum* S. Elliott var. *amarulum* (AS Hitchcock and MA Chase) P. Palmer. *Journal of Coastal Research* **27**(2):233–242 DOI [10.2112/jcoastres-d-09-00129.1](https://doi.org/10.2112/jcoastres-d-09-00129.1).
- Lonard RI, Judd FW, Stalter R. 2010.** The biological flora of coastal dunes and wetlands: *Spartina patens* (W. Aiton) GH Muhlenberg. *Journal of Coastal Research* **26**(5):935–946 DOI [10.2112/JCOASTRES-D-09-00154.1](https://doi.org/10.2112/JCOASTRES-D-09-00154.1).
- Lonard RI, Judd FW, Stalter R. 2011.** Biological flora of coastal dunes and wetlands: *Uniola paniculata* L. *Journal of Coastal Research* **27**(5):984–993 DOI [10.2112/JCOASTRES-D-10-00167.1](https://doi.org/10.2112/JCOASTRES-D-10-00167.1).
- Long ZT, Fegley SR, Peterson CH. 2013a.** Suppressed recovery of plant community composition and biodiversity on dredged fill of a hurricane-induced inlet through a barrier island. *Journal of Coastal Conservation* **17**(3):493–501 DOI [10.1007/s11852-013-0249-0](https://doi.org/10.1007/s11852-013-0249-0).
- Long ZT, Fegley SR, Peterson CH. 2013b.** Fertilization and plant diversity accelerate primary succession and restoration of dune communities. *Plant Ecology* **214**(12):1419–1429 DOI [10.1007/s11258-013-0263-1](https://doi.org/10.1007/s11258-013-0263-1).
- Mack RN. 1996.** Predicting the identity and fate of plant invaders: emergent and emerging approaches. *Biological Conservation* **78**(1–2):107–121 DOI [10.1016/0006-3207\(96\)00021-3](https://doi.org/10.1016/0006-3207(96)00021-3).
- Martin WE. 1959.** The vegetation of Island Beach State Park, New Jersey. *Ecological Monographs* **29**(1):1–46 DOI [10.2307/1948540](https://doi.org/10.2307/1948540).
- Maun MA, Baye PR. 1989.** The ecology of *Ammophila breviligulata* Fern. On coastal dune systems. *CRC Critical Reviews in Aquatic Sciences* **1**:661–681.
- Maun MA, Perumal J. 1999.** Zonation of vegetation on lacustrine coastal dunes: effects of burial by sand. *Ecology Letters* **2**(1):14–18 DOI [10.1046/j.1461-0248.1999.21048.x](https://doi.org/10.1046/j.1461-0248.1999.21048.x).
- McCaffrey CA, Dueser RD. 1990.** Preliminary vascular flora for the Virginia barrier islands. *Virginia Journal of Science* **41**:259–281.
- McLean R, Shen JS. 2006.** From foreshore to foredune: foredune development over the last 30 years at Moruya Beach, New South Wales, Australia. *Journal of Coastal Research* **22**(1):28–36 DOI [10.2112/05a-0003.1](https://doi.org/10.2112/05a-0003.1).
- Mullins EV. 2018.** *elsemar/EastCoastDuneGrass: Map for Lit review*. Version 1.1. Zenodo. Available at <http://doi.org/10.5281/zenodo.1228461>.
- Mullins EV, Moore LJ. 2017.** Locations of *Uniola paniculata* on selected Virginia Barrier Islands, 2017. Environmental Data Initiative. Available at <https://doi.org/10.6073/pasta/08d29335a6993474ff19c847e0817f37> (accessed 20 January 2018).
- Nordstrom KF. 2008.** *Beach and Dune Restoration*. Cambridge: Cambridge University Press, 187.

- Odum WE, Smith TJ, Dolan R. 1987.** Suppression of natural disturbance: long-term ecological change on the Outer Banks of North Carolina. In: Turner MG, ed. *Landscape Heterogeneity and Disturbance. Ecological Studies*. Vol. 64. New York: Springer, 123–135.
- Oosting HJ. 1945.** Tolerance to salt spray of plants of coastal dunes. *Ecology* **26**(1):85–89 DOI [10.2307/1931917](https://doi.org/10.2307/1931917).
- Oosting H, Billings W. 1942.** Factors effecting vegetational zonation on coastal dunes. *Ecology* **23**(2):131–142 DOI [10.2307/1931081](https://doi.org/10.2307/1931081).
- Overlease WR. 1991.** Some observations of dune plant communities from Cape Cod, Massachusetts to southern Florida and the Gulf of Mexico along a 2400 kilometer north-south transect. *Journal of the Pennsylvania Academy of Science* **65**:51–55.
- Parmesan C, Yohe G. 2003.** A globally coherent fingerprint of climate change impacts across natural systems. *Nature* **421**(6918):37–42 DOI [10.1038/nature01286](https://doi.org/10.1038/nature01286).
- Pearson RG, Dawson TP. 2003.** Predicting the impacts of climate change on the distribution of species: are bioclimate envelope models useful? *Global Ecology and Biogeography* **12**(5):361–371 DOI [10.1046/j.1466-822x.2003.00042.x](https://doi.org/10.1046/j.1466-822x.2003.00042.x).
- Pilkey OH, Rice TM, Neal WJ. 2004.** *How to Read a North Carolina Beach: Bubble Holes, Barking Sands, and Rippled Runnels*. Chapel Hill: UNC Press Books.
- Purvis KG, Gramling JM, Murren CJ. 2015.** Assessment of beach access paths on dune vegetation: diversity, abundance, and cover. *Journal of Coastal Research* **31**(5):1222–1228 DOI [10.2112/jcoastres-d-13-00198.1](https://doi.org/10.2112/jcoastres-d-13-00198.1).
- R Core Team. 2017.** *R: A Language and Environment for Statistical Computing*. Vienna: R Foundation for Statistical Computing. Available at <https://www.R-project.org/>.
- Rogers SM, Nash D. 2003.** *The Dune Book*. Raleigh: North Carolina Sea Grant.
- Roman CT, Nordstrom KE. 1988.** The effect of erosion rate on vegetation patterns of an east coast barrier island. *Estuarine, Coastal and Shelf Science* **26**(3):233–242 DOI [10.1016/0272-7714\(88\)90062-5](https://doi.org/10.1016/0272-7714(88)90062-5).
- Sallenger AH Jr. 2000.** Storm impact scale for barrier islands. *Journal of Coastal Research* **16**:890–895.
- Schroeder PM, Dolan R, Hayden BP. 1977.** Vegetation changes associated with barrier-dune construction on the Outer Banks of North Carolina. *Environmental Management* **1**(2):105–114 DOI [10.1007/bf01866101](https://doi.org/10.1007/bf01866101).
- Schroeder PM, Hayden B, Dolan R. 1979.** Vegetation changes along the United States east coast following the great storm of March 1962. *Environmental Management* **3**(4):331–338 DOI [10.1007/BF01867440](https://doi.org/10.1007/BF01867440).
- Seliskar DM. 1994.** The effect of accelerated sand accretion on growth, carbohydrate reserves, and ethylene production in *Ammophila breviligulata* (Poaceae). *American Journal of Botany* **81**(5):536–541 DOI [10.2307/2445727](https://doi.org/10.2307/2445727).
- Seliskar DM. 1995.** Coastal dune restoration: a strategy for alleviating dieout of *Ammophila breviligulata*. *Restoration Ecology* **3**(1):54–60 DOI [10.1111/j.1526-100X.1995.tb00075.x](https://doi.org/10.1111/j.1526-100X.1995.tb00075.x).
- Seliskar DM. 2003.** The response of *Ammophila breviligulata* and *Spartina patens* to grazing by feral horses on a dynamic mid-Atlantic barrier island. *American Journal of Botany* **90**(7):1038–1044 DOI [10.3732/ajb.90.7.1038](https://doi.org/10.3732/ajb.90.7.1038).
- Seliskar DM, Huettel RN. 1993.** Nematode involvement in the dieout of *Ammophila breviligulata* (Poaceae) on the Mid-Atlantic coastal dunes of the United States. *Journal of Coastal Research* **9**:97–103.

- Seneca E. 1969.** Germination response to temperature and salinity of four dune grasses from the Outer Banks of North Carolina. *Ecology* **50**(1):45–53 DOI [10.2307/1934661](https://doi.org/10.2307/1934661).
- Seneca E. 1972.** Germination and seedling response of Atlantic and Gulf Coasts populations of *Uniola paniculata*. *American Journal of Botany* **59**(3):290–296 DOI [10.1002/j.1537-2197.1972.tb10095.x](https://doi.org/10.1002/j.1537-2197.1972.tb10095.x).
- Seneca ED, Cooper AW. 1971.** Germination and seedling response to temperature, daylength, and salinity by *Ammophila breviligulata* from Michigan and North Carolina. *Botanical Gazette* **132**(3):203–215 DOI [10.1086/336580](https://doi.org/10.1086/336580).
- Shafer JK. 2010.** Interisland variability of dune plant community structure. Doctoral dissertation, Old Dominion University.
- Silander JA, Antonovics J. 1982.** Analysis of interspecific interactions in a coastal plant community—a perturbation approach. *Nature* **298**(5874):557–560 DOI [10.1038/298557a0](https://doi.org/10.1038/298557a0).
- Silberhorn GM. 1999.** *Common Plants of the Mid-Atlantic Coast: A Field Guide*. Baltimore: The Johns Hopkins University Press.
- Singer R, Lucas LT, Warren TB. 1973.** The *Marasmius*-Blight fungus. *Mycologia* **65**(2):468–473 DOI [10.2307/3758118](https://doi.org/10.2307/3758118).
- Small JA. 1954.** *Carex kobomugi* at Island Beach, New Jersey. *Ecology* **35**(2):289–291 DOI [10.2307/1931128](https://doi.org/10.2307/1931128).
- Stallins JA. 2002.** Dune plant species diversity and function in two barrier island biogeomorphic systems. *Plant Ecology* **165**:138–196.
- Stallins JA. 2005.** Stability domains in barrier island dune systems. *Ecological Complexity* **2**(4):410–430 DOI [10.1016/j.ecocom.2005.04.011](https://doi.org/10.1016/j.ecocom.2005.04.011).
- Stallins JA, Parker AJ. 2003.** The influence of complex systems interactions on barrier island dune vegetation pattern and process. *Annals of the Association of American Geographers* **93**(1):13–29 DOI [10.1111/1467-8306.93102](https://doi.org/10.1111/1467-8306.93102).
- Stalter R. 1974.** Vegetation in coastal dunes of South Carolina. *Castanea* **39**:95–103.
- Stalter R. 1975.** The flora of the Isle of Palms, South Carolina. *Castanea* **40**:4–13.
- Stalter R, Lamont EE. 1990.** The vascular flora of Assateague Island, Virginia. *Bulletin of the Torrey Botanical Club* **117**(1):48–56 DOI [10.2307/2997128](https://doi.org/10.2307/2997128).
- Stalter R, Lamont EE. 1997.** Flora of North Carolina's Outer Banks, Ocracoke Island to Virginia. *Journal of the Torrey Botanical Society* **124**(1):71–88 DOI [10.2307/2996600](https://doi.org/10.2307/2996600).
- Stalter R, Lamont EE. 1999.** Vascular flora of Cape Lookout National Seashore and Bogue Banks, North Carolina. *Journal of the Elisha Mitchell Scientific Society* **115**:213–235.
- Stalter R, Lamont EE. 2000.** Vascular flora of Fisherman Island, Virginia. *Journal of the Torrey Botanical Society* **127**(4):324–332 DOI [10.2307/3088651](https://doi.org/10.2307/3088651).
- Subudhi PK, Parami NP, Harrison SA, Materne MD, Murphy JP, Nash D. 2005.** An AFLP-based survey of genetic diversity among accessions of sea oats (*Uniola paniculata*, Poaceae) from the southeastern Atlantic and Gulf coast states of the United States. *Theoretical and Applied Genetics* **111**(8):1632–1641 DOI [10.1007/s00122-005-0096-y](https://doi.org/10.1007/s00122-005-0096-y).
- Tatnall RR. 1946.** *Flora of Delaware and the Eastern Shore: An Annotated List of the Fern and Flowering Plants on the Peninsula of Delaware, Maryland, and Virginia*. Lancaster: Society of Natural History of Delaware.
- Thornhill R, Suiter D, Krings A. 2013.** *Native Plants for Coastal North Carolina Landscapes*. The National Fish and Wildlife Foundation. Available at <https://www.fws.gov/raleigh/pdfs/NativePlantsCoastalNC.pdf>.

- Tobias M.** 2014. Map: a geographic research review for California. *figshare*  
DOI 10.6084/m9.figshare.1100493.v3.
- Tobias MM, Mandel AI.** 2015. Literature Mapper. QGIS Plugin. Available at <https://github.com/MicheleTobias/LiteratureMapper>.
- Travis R.** 1977. The effects of aspect and exposure on the growth of dune grasses in Cape Hatteras National Seashore. *International Journal of Biometeorology* 21(3):217–226  
DOI 10.1007/bf01552875.
- Tyndall RW, Teramura AH, Mulchi CL, Douglass LW.** 1986. Seed burial effect on species presence along a mid-Atlantic beach. *Canadian Journal of Botany* 64(9):2168–2170  
DOI 10.1139/b86-287.
- Tyndall RW, Teramura AH, Mulchi CL, Douglass LW.** 1987. Effects of salt spray upon seedling survival, biomass, and distribution on Currituck Bank, North Carolina. *Castanea* 52:77–86.
- United States Department of Agriculture (USDA).** 2013. Progress Report of Activities 2013, Cape May Plant Materials Center. Available at [http://www.nrcs.usda.gov/Internet/FSE\\_PLANTMATERIALS/publications/njpmcra12114.pdf](http://www.nrcs.usda.gov/Internet/FSE_PLANTMATERIALS/publications/njpmcra12114.pdf).
- van der Valk AG.** 1974. Mineral cycling in coastal foredune plant communities in Cape Hatteras National Seashore. *Ecology* 55(6):1349–1358 DOI 10.2307/1935462.
- van der Valk AG.** 1975. The floristic composition and structure of foredune plant communities of Cape Hatteras National Seashore. *Chesapeake Science* 16(2):115–126 DOI 10.1007/bf02912301.
- van der Valk AG.** 1977. The role of leaves in the uptake of nutrients by *Uniola paniculata* and *Ammophila breviligulata*. *Chesapeake Science* 18(1):77–79 DOI 10.2307/1350366.
- Wagner R.** 1964. The ecology of *Uniola paniculata* L. in the dune-strand habitat of North Carolina. *Ecological Monographs* 34(1):79–96 DOI 10.2307/1948464.
- Wells BW.** 1928. Plant communities of the coastal plain of North Carolina and their successional relations. *Ecology* 9(2):230–242 DOI 10.2307/1929356.
- Westra RN, Loomis WE.** 1966. Seed dormancy in *Uniola paniculata*. *American Journal of Botany* 53(4):407–411 DOI 10.1002/j.1537-2197.1966.tb07353.x.
- Wolner CWV, Moore LJ, Young DR, Brantley ST, Bissett SN, McBride RA.** 2013. Ecomorphodynamic feedbacks and barrier island response to disturbance: insights from the Virginia Barrier Islands, Mid-Atlantic Bight, USA. *Geomorphology* 199:115–128  
DOI 10.1016/j.geomorph.2013.03.035.
- Woodhouse WW Jr.** 1982. Coastal sand dunes of the U.S. In: Lewis RR III, ed. *Creation and Restoration of Coastal Plant Communities*. Boca Raton: CRC Press Inc., 1–44.
- Woodhouse WW Jr, Hanes RE.** 1967. *Dune Stabilization with Vegetation on the Outer Banks of North Carolina* (No. TM-22). Vicksburg: Coastal Engineering Research Center.
- Woodhouse WW, Seneca ED, Broome SW.** 1977. Effect of species on dune grass growth International. *Journal of Biometeorology* 21(3):256–266 DOI 10.1007/bf01552879.
- Woodhouse WW, Seneca ED, Cooper AW.** 1968. Use of sea oats for dune stabilization in the southeast. *Shore and Beach* 36:15–21.
- Wootton LS, Halsey SD, Bevaart K, McGough A, Ondreicka J, Patel P.** 2005. When invasive species have benefits as well as costs: managing *Carex kobomugi* (Asiatic sand sedge) in New Jersey's coastal dunes. *Biological Invasions* 7(6):1017–1027 DOI 10.1007/s10530-004-3124-y.
- Yates HO.** 1966. Revision of grasses traditionally referred to *Uniola*, I. *Uniola* and *Leptochloopsis*. *Southwestern Naturalist* 11:372–394 DOI 10.2307/3669478.
- Young DR, Brantley ST, Zinnert JC, Vick JK.** 2011. Landscape position and habitat polygons in a dynamic coastal environment. *Ecosphere* 2(6):1–15 DOI 10.1890/es10-00186.1.

- Yousefi Lalimi F, Silvestri S, Moore LJ, Marani M. 2017.** Coupled topographic and vegetation patterns in coastal dunes: remote sensing observations and ecomorphodynamic implications. *Journal of Geophysical Research: Biogeosciences* **122**(1):119–130 DOI [10.1002/2016jg003540](https://doi.org/10.1002/2016jg003540).
- Zarnetske PL, Hacker SD, Seabloom EW, Ruggiero P, Killian JR, Maddux TB, Cox D. 2012.** Biophysical feedback mediates effects of invasive grasses on coastal dune shape. *Ecology* **93**(6):1439–1450 DOI [10.1890/11-1112.1](https://doi.org/10.1890/11-1112.1).
- Zinnert JC, Shiflett SA, Vick JK, Young DR. 2011.** Woody vegetative cover dynamics in response to recent climate change on an Atlantic Coast barrier island using Landsat TM imagery. *Geocarto International* **26**(8):595–612 DOI [10.1080/10106049.2011.621031](https://doi.org/10.1080/10106049.2011.621031).